


GRUPO REGIONAL MOQUEGUA
ING. JUAN D. MONTAÑA ESPINOZA
RESPONSABLE TECNICO
CIP N° 288280

PLANO DE UBICACION

ESCALA.....1:25,000

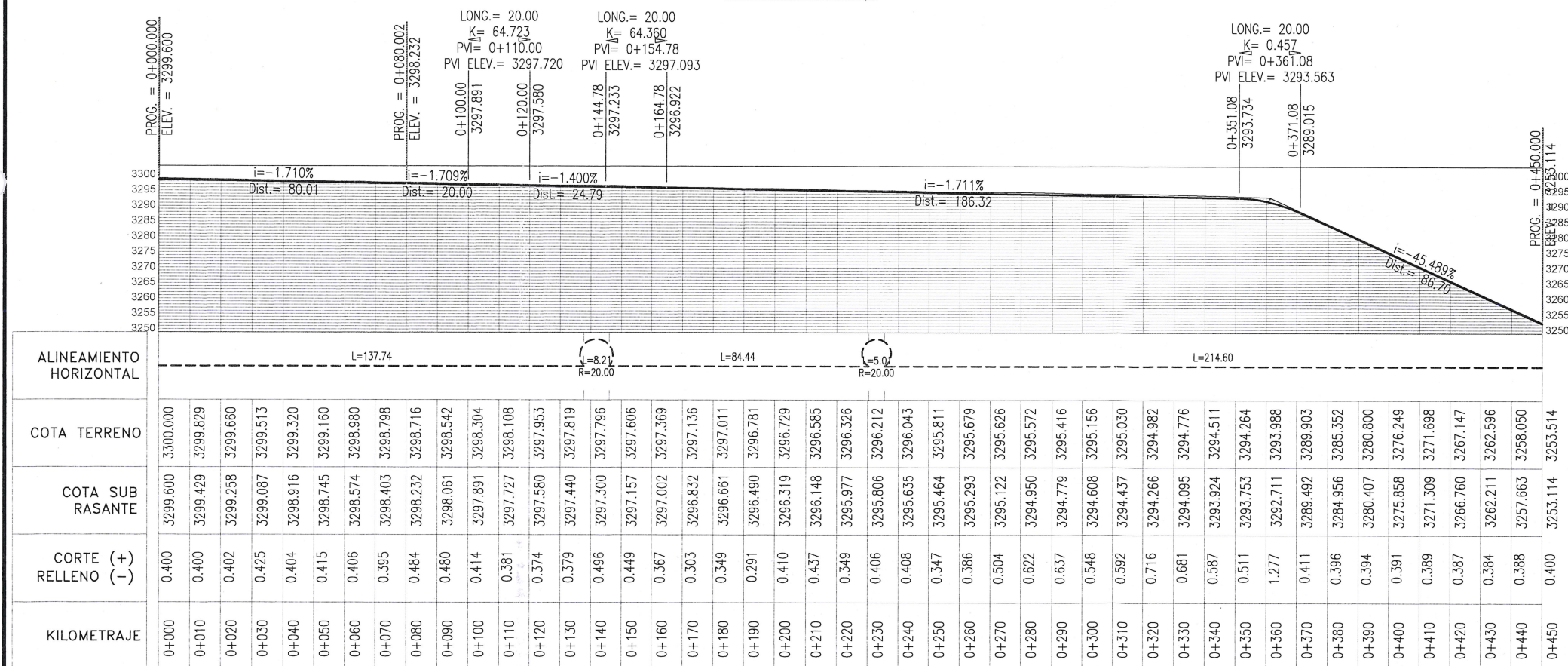
 GRM GOBIERNO REGIONAL MOQUEGUA		"LIMPIEZA Y DESCOLMATACIÓN FRENTE A PELIGRO POR LLUVIAS PARA VERANO 2025 EN LA QUEBRADA LUCCHO DEL DISTRITO DE LLOQUE, PROVINCIA GENERAL SANCHEZ CERRO, DEPARTAMENTO DE MOQUEGUA"	
Plano: PLANO DE UBICACION		Ubicación:	Lámina:
Gerente RGRD: ING. JUAN ALBERTO PAREDES URV. IOLA		Distrito: LLOQUE	AutoCAD:
		Provincia: G. SANCHEZ CERRO	Escala: INDICADA
		Región: MOQUEGUA	Fecha: FEBRERO 2025
			PU-01 1 de 1



PLANO DE PLANTA DE 0+000 A 0+450.00

ESCALA 1:1,250

ING. BRIAN VICTOR GONZALEZ MAMANI
RESPONSABLE TECNICO
CIP N° 266288



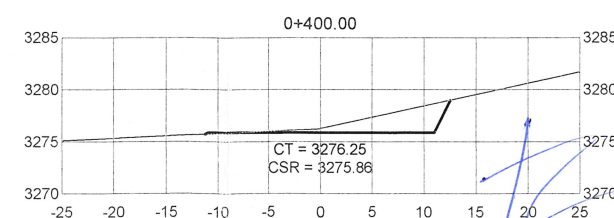
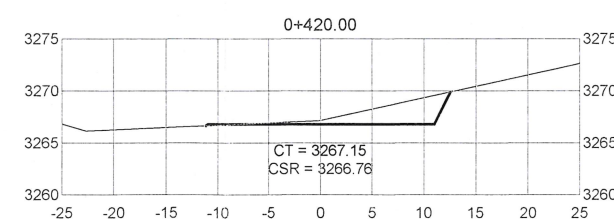
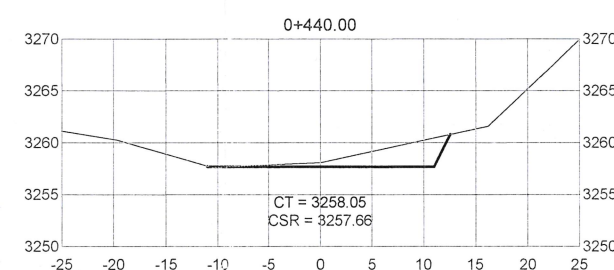
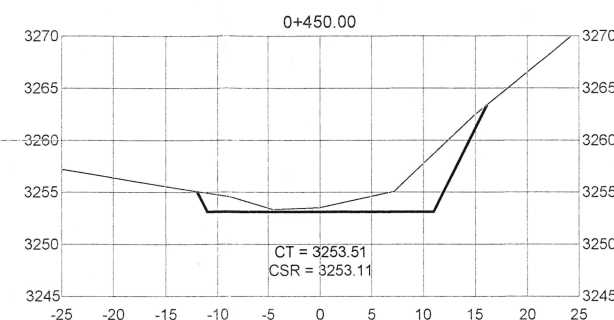
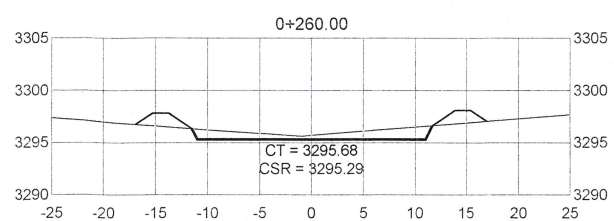
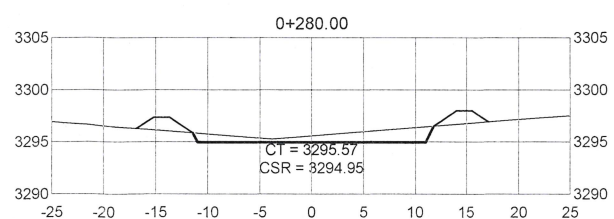
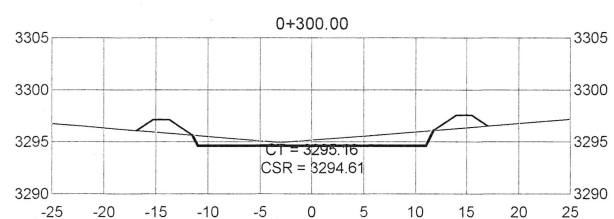
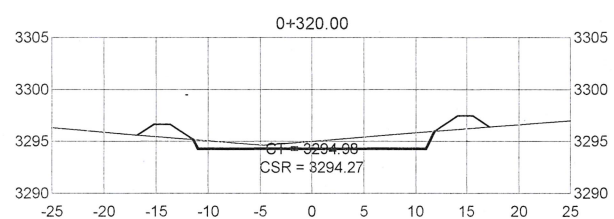
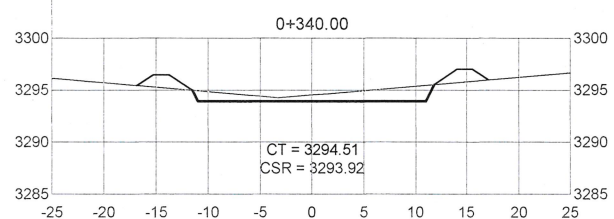
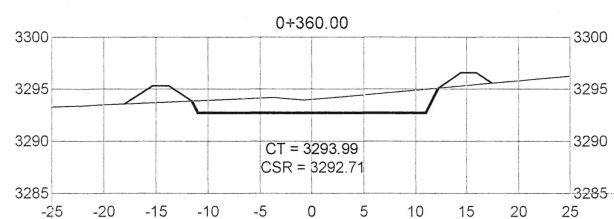
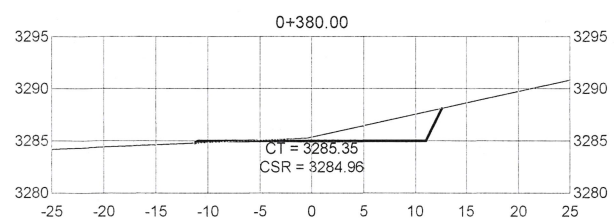
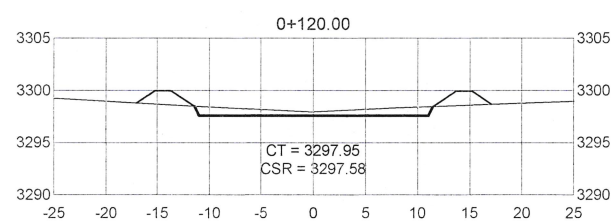
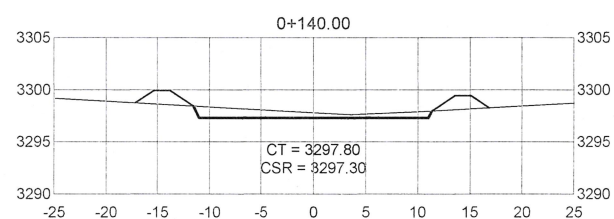
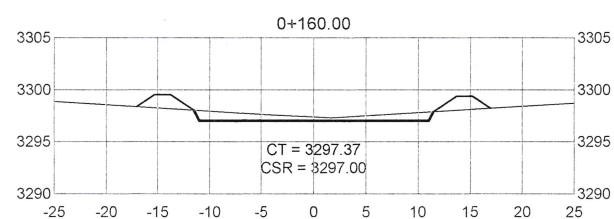
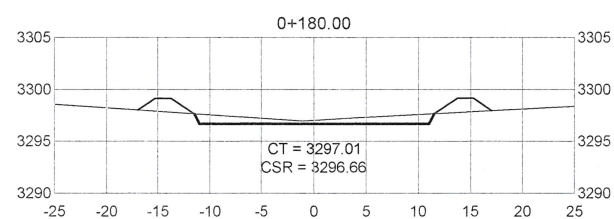
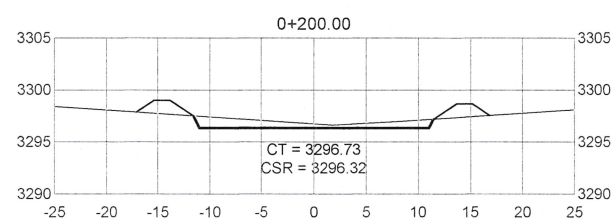
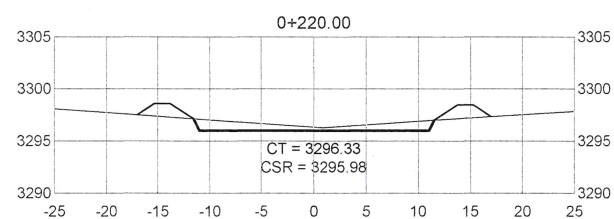
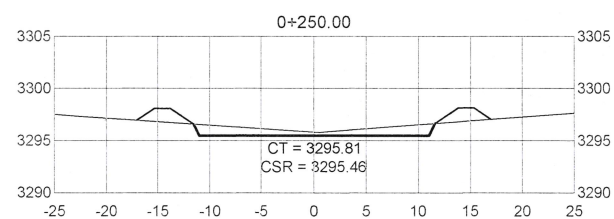
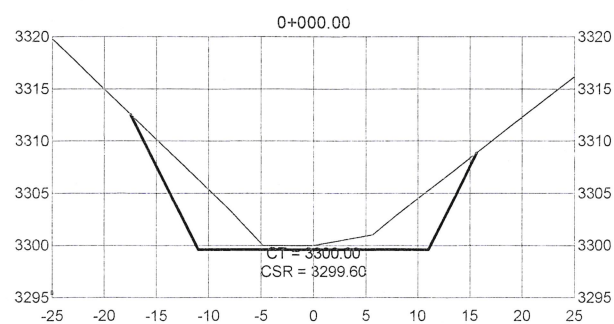
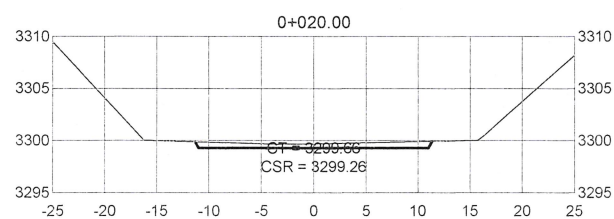
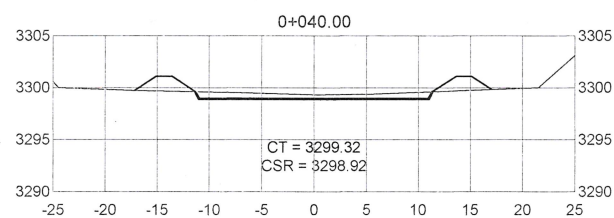
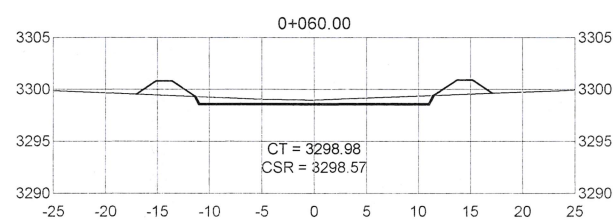
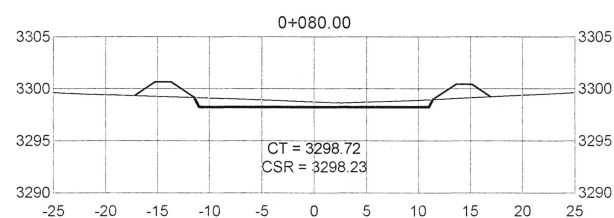
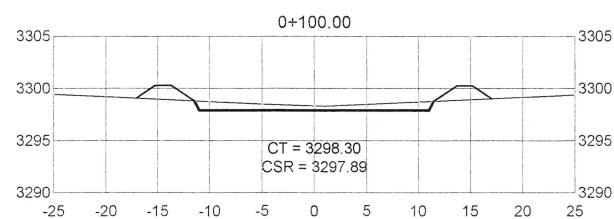
PLANO DE PERFIL LONGITUDINAL

ESCALA 1:1,250

VOLUMEN DE MOVIMIENTO DE TIERRAS						
ESTACION	AREA DE RELLENO	AREA DE CORTE	VOLUMEN DE RELLENO	VOLUMEN DE CORTE	VOLUMEN DE RELLENO ACUMULADO	VOLUMEN DE CORTE ACUMULADO
0+000.00	0.00	83.53	0.00	0.00	0.00	0.00
0+020.00	0.00	10.98	0.00	945.15	0.00	945.15
0+040.00	0.00	11.71	0.00	228.87	0.00	1172.02
0+060.00	0.00	12.73	0.00	244.35	0.00	1416.36
0+080.00	0.00	13.61	0.00	263.39	0.00	1679.75
0+100.00	0.00	13.73	0.00	273.41	0.00	1953.16
0+120.00	0.00	13.83	0.00	275.59	0.00	2228.74
0+140.00	0.00	13.98	0.00	279.65	0.00	2508.40
0+160.00	0.00	13.56	0.00	281.07	0.00	2789.47
0+180.00	0.00	14.12	0.00	276.80	0.00	3065.27
0+200.00	0.00	14.66	0.00	287.72	0.00	3353.99
0+220.00	0.00	15.17	0.00	298.26	0.00	3652.24
0+240.00	0.00	16.12	0.00	470.07	0.00	4122.31
0+260.00	0.00	16.52	0.00	163.19	0.00	4285.50
0+280.00	0.00	18.47	0.00	349.84	0.00	4635.34
0+300.00	0.00	17.91	0.00	363.71	0.00	4999.05
0+320.00	0.00	19.90	0.00	378.06	0.00	5377.12
0+340.00	0.00	19.05	0.00	389.46	0.00	5766.57
0+360.00	0.00	35.53	0.00	545.72	0.00	6312.29
0+380.00	0.34	20.92	3.43	564.50	3.43	6876.79
0+400.00	0.25	21.04	5.94	419.58	9.36	7296.37
0+420.00	0.17	21.17	4.24	422.02	13.60	7718.39
0+440.00	0.07	21.32	2.47	424.88	16.07	8143.27
0+450.00	0.00	46.47	0.37	338.93	16.44	8482.21

		GRM GOBIERNO REGIONAL MOQUEGUA	
"LIMPIEZA Y DESCOLMATACION FRENTE A PELIGROS EN LA QUEBRADA LUCCO DEL DISTRITO DE LLOQUE, PROVINCIA GENERAL SANCHEZ CERRO, DEPARTAMENTO DE MOQUEGUA"			
Plano: PLANO DE PLANTA DE PROG. 0+000.00 @ 0+450.00		Ubicación: LLOQUE	AutoCAD:
DISEÑADO POR: ING. JUAN ALBERTO PAREDES URVIOLO		Provincia: G. SANCHEZ CERRO	Escala: INDICADA
		Región: MOQUEGUA	Fecha: FEBRERO 2025
			1 de 1





ING. BRYAN VICTOR GONZALES MAMANI
RESPONSABLE TÉCNICO
CIP N° 268280

		Ubicación:		Lámina:	
Plano: SECCIONES TRANSVERSALES PROG. 0+000.00 @ 0+450.00		Distrito: LLOQUE		AutoCAD:	
Presenta a: ING. JUAN ALBERTO PAREDES URVILA		Provincia: G. SANCHEZ CERRO		Escala: 1/500	
Región: MOQUEGUA		Fecha: FEBRERO 2025		1 de 1	